





1" = 330'

LEGEND:

-  = CITY BOUNDARY
-  = ROAD BOUNDARY

SAN BERNARDINO COUNTY

RIDGECREST ROAD

OTTAWA

27

LAKE VALLEY SPRING

NEEDHAM

34













BEAR VALLEY ROAD

CITY OF HESPERIA



BEAR VALLEY ROAD REDEVELOPMENT AREA

LAND USE DENSITY

-  H-01
-  M-1
-  R-1
-  H-03
-  M-2
-  R-2
-  H-04
-  P-1
-  R-3
-  H-05
-  P-2
-  R-4

*Note: Check with Planning Dept. for latest updates. Land use density has been standardized across all maps.